



**COUNTY OF SULLIVAN
DIVISION OF PUBLIC WORKS
SULLIVAN COUNTY GOVERNMENT CENTER
100 NORTH STREET
PO BOX 5012
MONTICELLO, NY 12701**

May 24, 2019

Honorable William D. Herrmann, Supervisor
Town of Mamakating
2948 Route 209
Wurtsboro, NY 12790

Subject: County Road 66 (Hamilton Road) Road Closure

Dear Supervisor Herrmann:

The Sullivan County Division of Public Works will close a section of County Road 66, Hamilton Rd., starting on Monday, July 8, 2019 and the road will remain closed for approximately 4 months. The period of time may be extended as needed due to weather or other unforeseen circumstances which may affect the rehabilitation of County Bridge 360.

The detour route shall utilize Sullivan County Road 61 (Burlingham Road), Petticoat Lane (crossing into Orange County), Stone Schoolhouse Road, Bible Camp Road, and Orange County Road 48. The Sullivan County Division of Public Works will post necessary signage.

A copy of the Certificate for Closing Highway is attached along with a detour map. The original of the certificate has been sent to the Town Clerk.

If you have any questions or require any further information, please call me at 845-807-0278.

Sincerely,

Robert L. Trotta, P.E.
Bridge Engineer


Cc: Hon. Jean Dougherty, Town of Mamakating Clerk
Hon. Riley Platt, Supt. of Highways Town of Mamakating
Hon. Charles E. Carnes, Town of Crawford Supervisor
Hon. Jessica Kempter, Town of Crawford Clerk
Hon. Larry Marshall, Town of Crawford Highway Superintendent
Hon. Joe Perrello, Chairman, Sullivan County Public Works Committee
Hon. Catherine Owens, Sullivan County Legislator District 4
Joshua Potosek, Sullivan County Manager
John Little, Deputy Sullivan County Manager
Stephanie Brown, Assistant Sullivan County Manager
Edward McAndrew, P.E., Commissioner, Sullivan County DPW
Erik Denga, P.E., Commissioner, Orange County DPW
Travis Ewald, P.E., Deputy Commissioner, Orange County DPW
Thomas Jackson, Commissioner, Ulster County DPW
Brendan Masterson, Highways & Bridges Operations Manager, Ulster County DPW
Hon. Michael Schiff, Sullivan County Sheriff
Capt. Christopher Zaba, N.Y.S. Police, Troop F Zone 1 Commander, Liberty
N.Y.S. Police, Troop F Traffic Unit, Troop F HQ Middletown
N.Y.S. Police Troop F Zone 2 Sergeants, Monroe
Richard Sauer, Sullivan County Commissioner of Public Safety (via e-mail)
John Hauschild, Sullivan County Fire Coord. (via e-mail)
Alex Rau, E-911 Coord. (via e-mail)
Bloomingburg Fire Company
Pine Bush Fire Department
Bullville Fire Co.
Pine Bush Volunteer Ambulance
Montgomery Volunteer Ambulance
Mobile Medic
Catskill Hatzalah
U.S. Post Office, Burlingham
U.S. Post Office, Thompson Ridge
U.S. Post Office, Bloomingburg
U.S. Post Office, Pine Bush
Pine Bush Central School Dist.
Michael Retzlaff, P.E., Region 9 Structures Management Engineer, NYSDOT (via e-mail)
Richard Truman, Region 9 Local Bridge Flag Coordinator, NYSDOT (via e-mail)
Ric Zeboris, Region 9 Structures, NYSDOT (via e-mail)
Ed Mall, P.E., Resident Eng., NYSDOT, Monticello (via e-mail)

**CERTIFICATE OF CLOSING HIGHWAY
(HIGHWAY LAW 104)**

To the Town Clerk of the Town of Mamakating

This is to certify that, effective 8:00 (AM, ~~PM~~) on July 8th, 2019, the undersigned, Commissioner of Public Works of the County of Sullivan has closed a section of County Road 66 in the Town of Mamakating, Sullivan County, known as Hamilton Road. It is necessary to close the following described portion of said highway: to rehabilitate County Bridge 360 in order to permit a proper completion of the work thereon under the provisions of Section 104 of the Highway Law.

Dated: _____

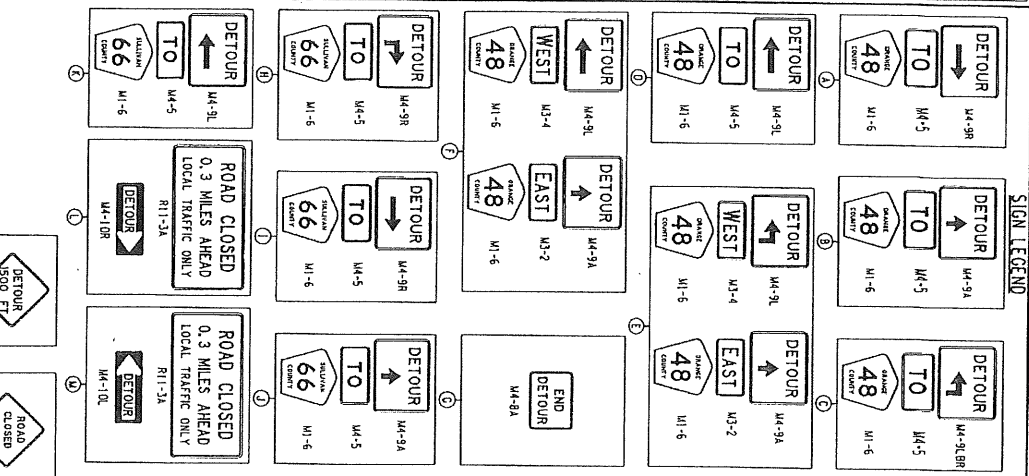
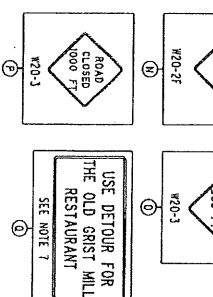


Commissioner of Public Works

**NOTICE OF CLOSING HIGHWAY
(HIGHWAY LAW 104)**

To the Superintendent of Highways of the Town of Mamakating, County of Sullivan:

Pursuant to a Certificate, effective 8:00 (AM, ~~PM~~) on July 8th, 2019, of which the foregoing copy, having been executed by me under the authority conferred by Section 104 of the Highway Law, and filed with the Town Clerk of the Town of Mamakating, you are hereby directed to close said County



- GENERAL NOTES FOR MAINTENANCE AND PROTECTION OF TRAFFIC**
1. THE CONTRACTOR SHALL BE AWARE THAT MAINTENANCE AND PROTECTION OF TRAFFIC IS VERY CRITICAL, AND SHALL BE PROVIDED IN ACCORDANCE WITH SECTION 619 WORK ZONE TRAFFIC CONTROL OF THE STANDARD SPECIFICATIONS. THE MANUAL OF UNIFORM TRAFFIC CONTROL DEVICES WITH ITS SUPPLEMENT, AND ALL OTHER APPLICABLE PROVISIONS CONTAINED IN THE CONTRACT.
 2. THE CONTRACTOR MAY SUBMIT REVISIONS TO THIS PLAN FOR APPROVAL, BUT ANY CHANGE THAT ALTERS THE BASIC CONCEPTS OF THE PLAN MUST BE APPROVED BY THE ENGINEER.
 3. LOCATION WHILE TRAFFIC IS MAINTAINED ON THE ROADWAY.
 4. ALL CONSTRUCTION VEHICLES AND EQUIPMENT OPERATING WITHIN THE TRAVEL LINES, SHOULDER, AND CLEAR ON THE VICINITY OF, OR EQUIPPED WITH A MINIMUM OF ONE HIGH INTENSITY FLASHING AMBER BEACON MOUNTED APPROXIMATELY 5 FEET FROM ALL DIRECTIONS, AS APPROVED BY THE E.C. THE FLASHING BEACONS SHALL BE INCLUDED IN THE PRICE FOR ITEM 619.01.
 5. CONSTRUCTION EQUIPMENT AND MATERIAL SHALL BE REMOVED FROM THE ROADSIDE AREA DURING NON-WORKING HOURS. THIS EQUIPMENT SHALL BE STORED WITHIN 30 FEET OF THE EDGE OF TRAVEL LANE, OR A DISTANCE AS ORDERED BY THE ENGINEER.

- DELINEATION DEVICES**
1. UNLESS SEPARATE PAY ITEMS ARE INCLUDED IN THE BIDDING DOCUMENTS, DELINEATION DEVICES, INCLUDING CONE AND FLAG MARKERS AND TEMPORARY PAVEMENT MARKINGS, SHALL BE INCLUDED IN THE PRICE FOR ITEM 619.01.
 2. THE COST OF DETOUR SIGNAGE SHALL BE INCLUDED IN ITEM 619.01.
 3. THE DETOUR SIGN LEGEND DOES NOT INCLUDE ALL CONSTRUCTION SIGNS REQUIRED FOR THIS PROJECT.
 4. SIGN GROUPS A, D, F, I, L, AND N SHALL ALWAYS BE POSTED A MAXIMUM OF 300 FEET FROM THE INTERSECTION.
 5. SIGN GROUPS C, E, AND M SHALL ALWAYS BE POSTED A MAXIMUM OF 1000 FEET FROM THE INTERSECTION.
 6. SEE MISSOURI STANDARD SHEET 619-12 FOR SIGN DETAILS.
 7. SEE BID DOCUMENTS FOR SIGN Q LAYOUT.

WORK ZONE SIGNING

1. THE CONTRACTOR SHALL OBTAIN A HIGHWAY WORK PERMIT FROM ORANGE COUNTY AND SULLIVAN COUNTY FOR SIGNS PLACED ALONG THEIR ROADS.

PI#915433 BIR#344360
 SULLIVAN COUNTY
 REHABILITATION OF CB360
 CHAB OVER SHARANOONK KILL
 WORK ZONE TRAFFIC CONTROL
 DETOUR PLAN

ADDELTA	SCALE	ORANGE NO.
DATE	AS SHOWN	SHEET
APRILS 1, 2018		8 OF 35

