


# Town of Mount Hope, New York

## Zoning Map

Last Amended: December 2008

1 inch = 1,250 feet



I hereby certify this document as the official Zoning Map for the Town of Mount Hope.

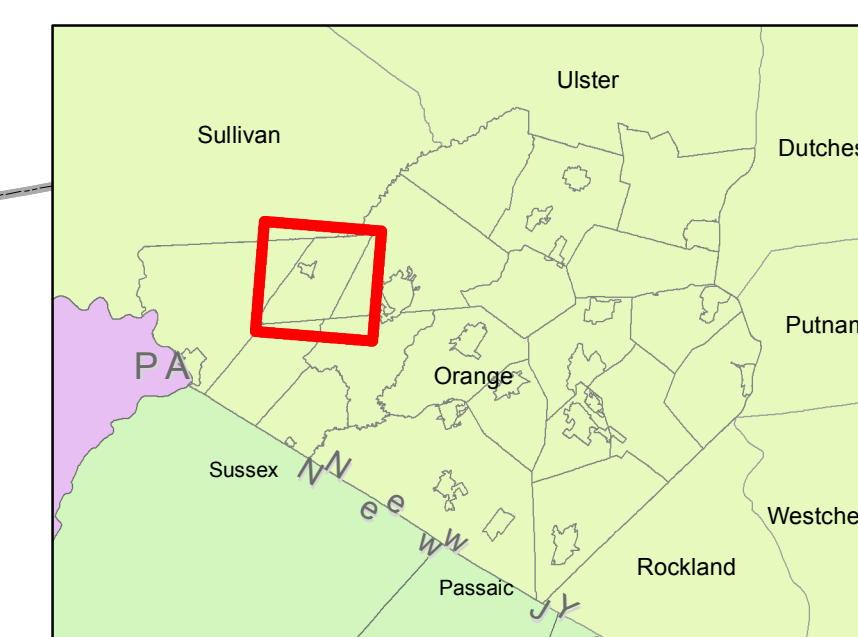
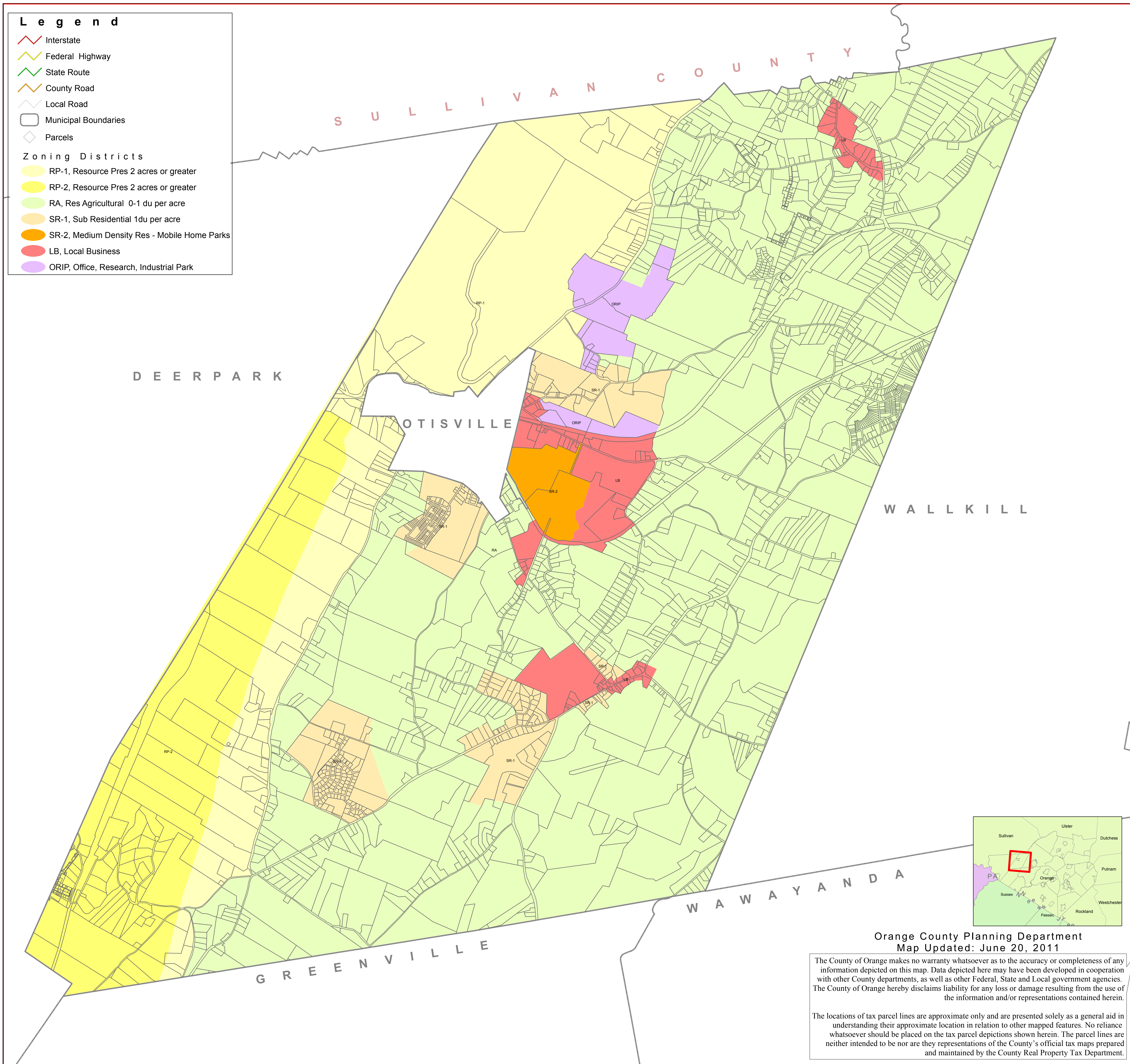
Signature	Title	Date
-----------	-------	------

**Legend**

- Interstate
- Federal Highway
- State Route
- County Road
- Local Road
- Municipal Boundaries
- Parcels

**Zoning Districts**

- RP-1, Resource Pres 2 acres or greater
- RP-2, Resource Pres 2 acres or greater
- RA, Res Agricultural 0-1 du per acre
- SR-1, Sub Residential 1du per acre
- SR-2, Medium Density Res - Mobile Home Parks
- LB, Local Business
- ORIP, Office, Research, Industrial Park



Orange County Planning Department  
Map Updated: June 20, 2011

The County of Orange makes no warranty whatsoever as to the accuracy or completeness of any information depicted on this map. Data depicted here may have been developed in cooperation with other County departments, as well as other Federal, State and Local government agencies. The County of Orange hereby disclaims liability for any loss or damage resulting from the use of the information and/or representations contained herein.

The locations of tax parcel lines are approximate only and are presented solely as a general aid in understanding their approximate location in relation to other mapped features. No reliance whatsoever should be placed on the tax parcel depictions shown herein. The parcel lines are neither intended to be nor are they representations of the County's official tax maps prepared and maintained by the County Real Property Tax Department.