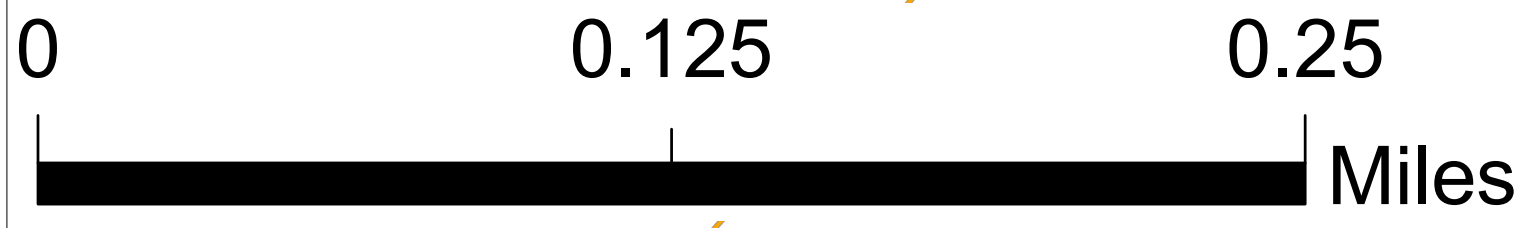
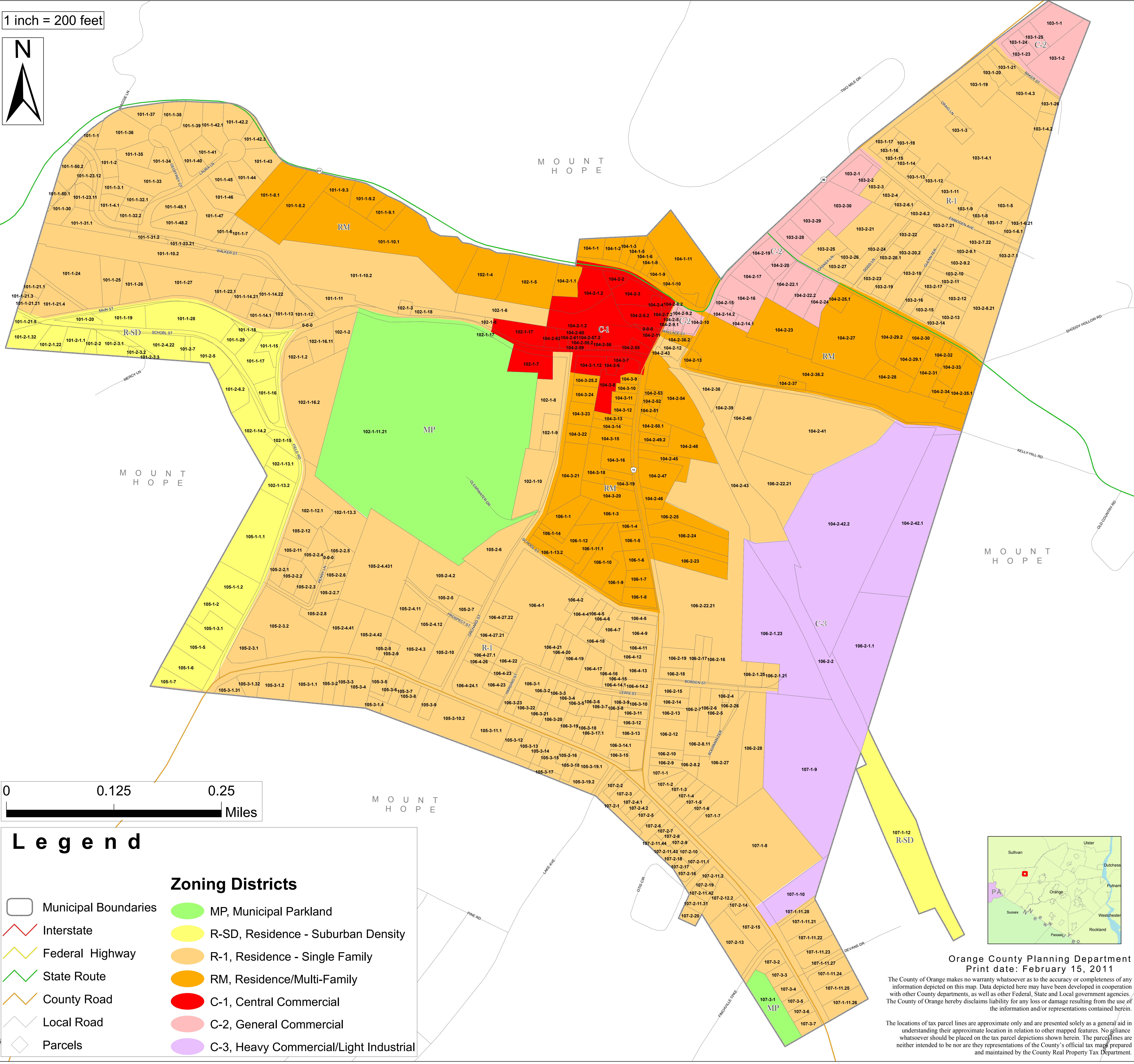



This is the official Zoning Map of the Village of Otisville, last amended on 02/03/11. Signed copies are on file at the Orange County Department of Planning and the municipal clerk's office.

Otisville, New York

Official Zoning Map Map Adopted: February 3rd, 2011

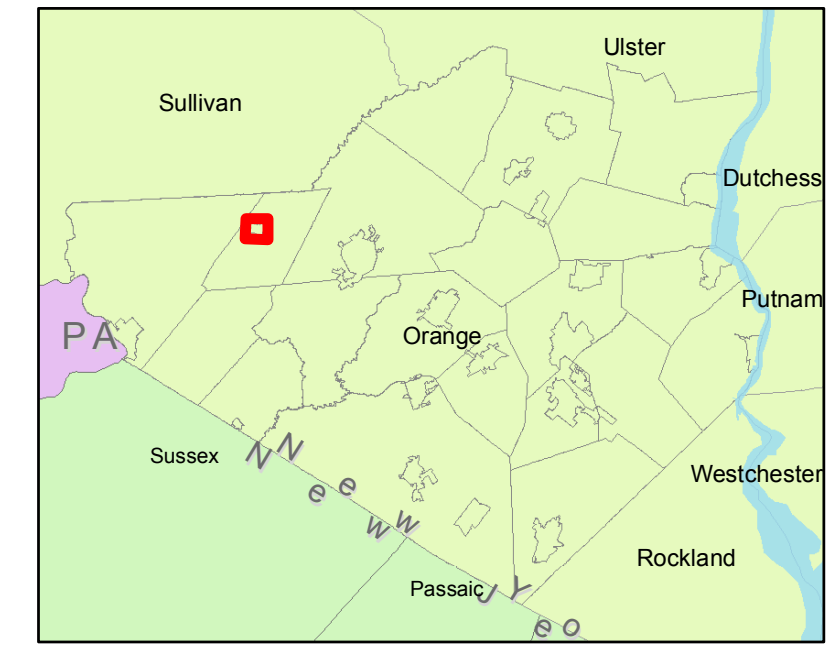
1 inch = 200 feet



Legend

- Municipal Boundaries
- Interstate
- Federal Highway
- State Route
- County Road
- Local Road
- Parcels

- #### Zoning Districts
- MP, Municipal Parkland
 - R-SD, Residence - Suburban Density
 - R-1, Residence - Single Family
 - RM, Residence/Multi-Family
 - C-1, Central Commercial
 - C-2, General Commercial
 - C-3, Heavy Commercial/Light Industrial



Orange County Planning Department
Print date: February 15, 2011

The County of Orange makes no warranty whatsoever as to the accuracy or completeness of any information depicted on this map. Data depicted here may have been developed in cooperation with other County departments, as well as other Federal, State and Local government agencies. The County of Orange hereby disclaims liability for any loss or damage resulting from the use of the information and/or representations contained herein.

The locations of tax parcel lines are approximate only and are presented solely as a general aid in understanding their approximate location in relation to other mapped features. No reliance whatsoever should be placed on the tax parcel depictions shown herein. The parcel lines are neither intended to be nor are they representations of the County's official tax maps prepared and maintained by the County Real Property Tax Department.