

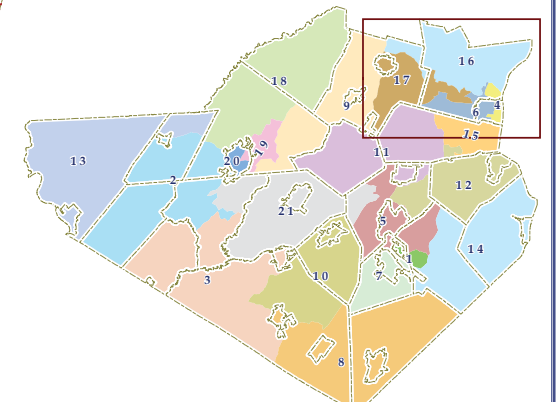
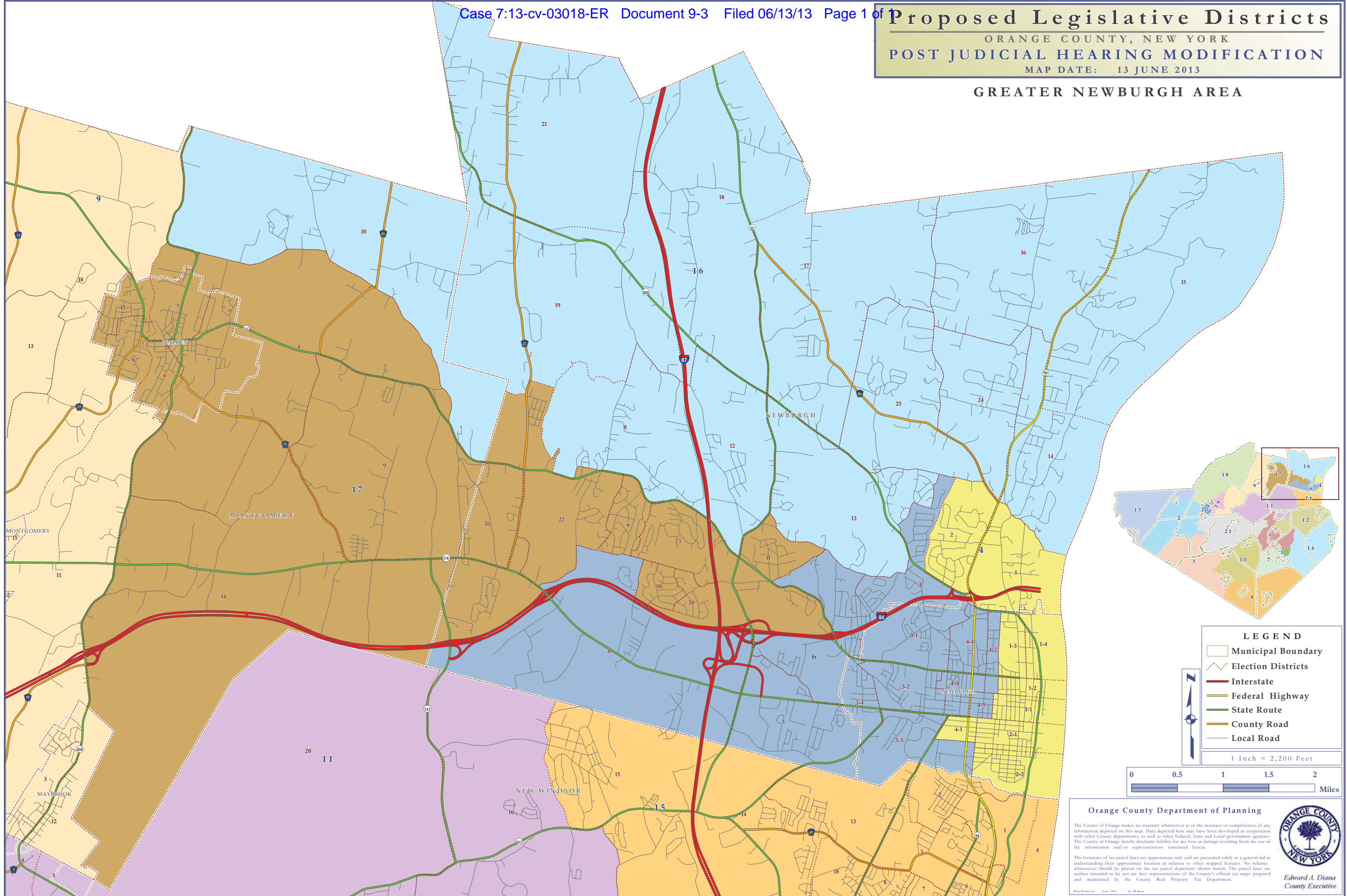
Proposed Legislative Districts

ORANGE COUNTY, NEW YORK

POST JUDICIAL HEARING MODIFICATION

MAP DATE: 13 JUNE 2013

GREATER NEWBURGH AREA



- LEGEND**
- Municipal Boundary
 - Election Districts
 - Interstate
 - Federal Highway
 - State Route
 - County Road
 - Local Road




Orange County Department of Planning

The County of Orange makes no warranty whatsoever as to the accuracy or completeness of any information depicted on this map. Data depicted here may have been developed in cooperation with other County departments, as well as other Federal, State and Local government agencies. The County of Orange hereby disclaims liability for any loss or damage resulting from the use of the information and/or representations contained herein.

The locations of tax parcel lines are approximate only and are presented solely as a general aid in understanding their approximate location in relation to other mapped features. No reliance whatsoever should be placed on the tax parcel depictions shown herein. The parcel lines are neither intended to be nor are they representations of the County's official tax maps prepared and maintained by the County Real Property Tax Department.

Map Produced: June, 2013 by M. Ryan



Edward A. Diana
County Executive